



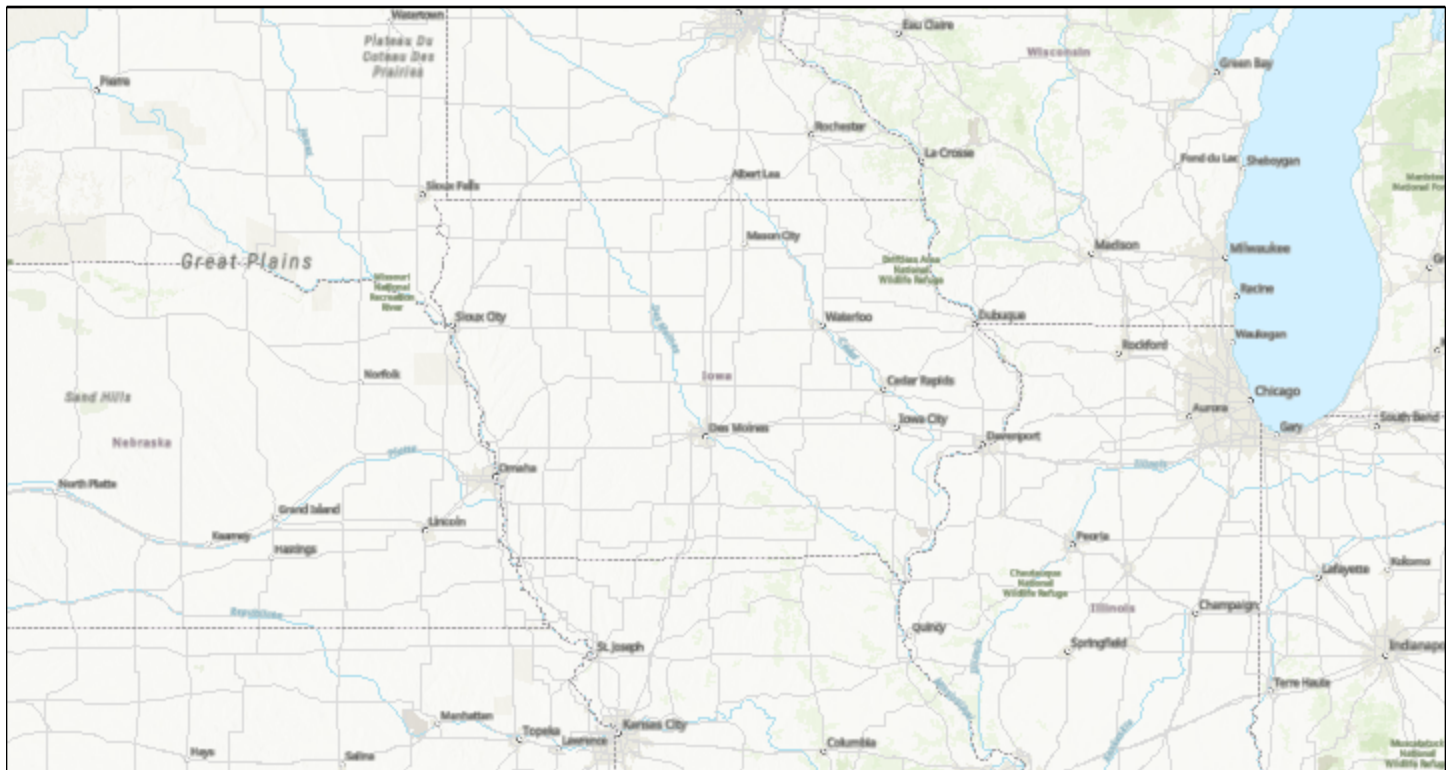
# Iowa Crash Analysis Tool Crash Characteristics 2025-2026

Crash Severity	811
Fatal Crash	38
Suspected Serious Injury Crash	194
Suspected Minor Injury Crash	326
Possible/Unknown Injury Crash	136
Property Damage Only	117

Injury Status Summary	835
Fatalities	38
Suspected serious/incapacitating	211
Suspected minor/non-incapacitating	375
Possible (complaint of pain/injury)	141
Uninjured	0
Unknown	22
Not Reported	48

Property/Vehicles/Occupants	
Property Damage Total (dollars):	4,580,325.00
Average (per crash dollars):	5,647.75
Total Vehicles:	1,257.00
Average (per crash):	1.55
Total Occupants:	1,442.00
Average (per crash):	1.78

Average Severity	
Fatalities/Fatal Crash:	1.00
Fatalities/Crash:	0.05
Injuries/Crash:	0.90
Major Injuries/Crash:	0.26
Minor Injuries/Crash:	0.46
Possible/Unknown Injuries/Crash:	0.17





Iowa Crash Analysis Tool  
Crash Characteristics  
2025-2026

Time of Day/Day of Week														
Day of Week	12 AM to 2 AM	2 AM to 4 AM	4 AM to 6 AM	6 AM to 8 AM	8 AM to 10 AM	10 AM to Noon	Noon to 2 PM	2 PM to 4 PM	4 PM to 6 PM	6 PM to 8 PM	8 PM to 10 PM	10 PM to 12 AM	Not reported	Total
Sunday	6	5	0	0	3	12	21	23	16	18	12	4	0	120
Monday	4	3	3	4	2	13	8	10	19	13	13	5	0	97
Tuesday	3	0	3	6	4	4	8	7	23	14	10	5	0	87
Wednesday	1	2	3	5	8	6	8	6	21	15	13	4	0	92
Thursday	4	1	1	7	2	5	12	18	17	19	9	6	0	101
Friday	5	2	3	6	3	11	16	20	17	20	26	17	0	146
Saturday	8	2	1	5	8	14	17	26	32	27	14	14	0	168
Total	31	15	14	33	30	65	90	110	145	126	97	55	0	811

Month	811
January	9
February	6
March	47
April	60
May	116
June	119
July	113
August	129
September	103
October	71
November	35
December	3
Not reported	0

Lighting	811
Daylight	567
Darkness	243
Morning Twilight (dawn 30 minutes after sunri...	0
Evening Twilight (dusk 30 minutes before suns...	1
Unknown	0

Weather Conditions	811
Clear	689
Cloudy	78
Fog, smoke, smog	2
Freezing rain/drizzle	0
Rain	20
Sleet, hail	0
Snow	0
Blowing snow	0
Severe winds	2
Blowing sand, soil, dirt	1
Not reported	15
Other	1
Unknown	3

Contributing Circumstance - Environment	811
None apparent	718
Weather conditions	18
Visual obstruction	13
Non-motorist action	2
Glare	3
Animal in roadway	45
Severe crosswind	1
Not reported	1
Other	6
Unknown	4

Light Condition	811
Daylight	543
Dusk	34
Dawn	13
Dark - roadway lighted	124
Dark - roadway not lighted	81
Dark - unknown roadway lighting	0
Unknown	1
Not reported	15

Surface Conditions	811
Dry	739
Wet	36
Ice/frost	1
Snow	1
Slush	0
Mud/dirt	0
Water (standing or moving)	0
Sand	4
Oil	1
Gravel	8
Not reported	15
Other	4
Unknown	2



Iowa Crash Analysis Tool  
Crash Characteristics  
2025-2026

Major Cause		811
Animal	58	16
Ran stop sign	16	6
FTYROW: At uncontrolled intersection	5	2
FTYROW: From stop sign	46	2
FTYROW: Making left turn	58	12
FTYROW: From parked position	0	0
FTYROW: Other	4	1
Disregarded RR Signal	0	2
Crossed median (divided)	1	3
Aggressive driving/road rage	4	27
Exceeded authorized speed	45	16
Operating vehicle in an reckless/erratic/care...	36	45
Passing: On wrong side	0	2
Passing: With insufficient distance/inadequa...	1	2
Passing: Other passing	9	21
Driver Distraction: Manual operation of an e...	2	0
Driver Distraction: Talking on a hands free ...	0	0
Driver Distraction: Other electronic device ...	2	0
Driver Distraction: Unrestrained animal	0	4
Driver Distraction: Inattentive/lost in thou...	9	15
Driver Distraction: Exterior distraction	6	72
Ran off road - straight	8	29
Lost control	118	17
Over correcting/over steering	1	2
Failure to signal intentions	0	2
Vehicle stopped on railroad tracks	0	2
Other: Improper operation	2	0
Other: Disregarded signs/road markings	0	0
Downhill runaway	0	0
Towing improperly	0	1
Equipment failure	1	0
Other: Getting off/out of vehicle	0	1
Improper backing	4	0
Illegally parked/unattended	2	0
Operator inexperience	5	25
Unknown	30	0
Other: No improper action	11	



**Iowa Crash Analysis Tool  
Crash Characteristics  
2025-2026**

<b>Manner of Crash Collision</b>	<b>811</b>	<b>Location of First Harmful Event</b>	<b>811</b>
Non-collision (single vehicle)	409	On roadway	691
Head-on (front to front)	32	Shoulder	55
Rear-end (front to rear)	113	Median	3
Angle (oncoming left turn)	38	Roadside	16
Broadside (front to side)	110	Gore	5
Sideswipe (same direction)	71	Outside trafficway	17
Sideswipe (opposite direction)	7	In parking lane/zone	1
Rear to rear	0	Continuous left turn lane	0
Rear to side	2	Separator	0
Not reported	0	Not reported	0
Other	27	Other	8
Unknown	2	Unknown	15

<b>Event Summary - Non-Collision</b>						<b>Total Vehicles: 1,257</b>
Sequence						
First Harmful	Most Harmful	1st	2nd	3rd	4th	
47	65	8	40	16	13	Overturn/rollover
0	0	1	0	0	0	Jackknife
0	6	28	1	1	0	Non-contact vehicle (phantom)
0	0	0	1	2	0	Vehicle went airborne
45	62	19	37	28	9	Fell/jumped from vehicle



Iowa Crash Analysis Tool  
Crash Characteristics  
2025-2026

Event Summary - Collision With						Total Vehicles: 1,257
First Harmful	Most Harmful	Sequence				
		1st	2nd	3rd	4th	
1	1	1	0	0	0	Thrown or falling object
58	49	49	8	1	0	Animal
7	8	6	1	1	0	Non-motorist (see non-motorist section - NOT ...
350	736	680	65	11	1	Vehicle in traffic
0	0	6	0	0	0	Re-entering roadway
21	27	23	3	3	3	Parked motor vehicle
3	3	1	4	0	0	Work zone maintenance equipment
0	0	0	0	0	0	Railway vehicle/train
0	2	0	2	0	0	Struck/struck by object/cargo/person from oth...
2	1	2	0	0	0	Other non-fixed object

Event Summary - Collision With Fixed Object						Total Vehicles: 1,257
First Harmful	Most Harmful	Sequence				
		1st	2nd	3rd	4th	
0	0	0	0	0	0	Bridge overhead structure
0	0	0	0	0	0	Bridge pier or support
0	0	0	1	0	0	Bridge/bridge rail parapet
27	22	18	13	4	2	Curb/island/raised median
62	68	11	45	19	12	Ditch
1	3	0	3	2	1	Embankment
83	87	29	35	29	11	Ground
2	1	0	1	1	0	Culvert/pipe opening
2	1	1	1	0	0	Guardrail - face
0	0	0	0	0	0	Guardrail - end
2	2	2	0	0	0	Concrete traffic barrier (median or right sid...
1	1	1	0	0	0	Other traffic barrier
2	2	1	1	0	0	Cable barrier
0	0	0	0	0	0	Impact attenuator/crash cushion
3	3	1	3	1	1	Utility pole/light support
4	6	0	6	3	1	Traffic sign support
0	0	0	0	0	0	Traffic signal support
2	2	0	2	0	0	Other post/pole/support
0	0	0	0	0	0	Fire hydrant
1	0	1	0	0	0	Mailbox
2	5	1	1	1	2	Tree
0	1	0	0	0	1	Landscape/shrubbery
0	0	0	0	0	0	Snow bank
3	4	1	3	2	0	Fence
0	0	0	0	0	0	Wall
3	4	1	3	0	1	Building
2	2	2	1	0	0	Other fixed object



**Iowa Crash Analysis Tool  
Crash Characteristics  
2025-2026**

<b>Event Summary - Miscellaneous Events</b>	<b>Total Vehicles: 1,257</b>
---	------------------------------

Sequence							
First Harmful	Most Harmful	1st	2nd	3rd	4th		
0	0	0	0	0	1	Fire/explosion	
1	1	1	0	0	0	Immersion	
0	0	0	34	4	1	Hit and run	
0	0	16	0	0	0	Eluding law enforcement	
0	0	0	0	0	0	Gas inhalation/asphyxiation	
0	0	0	0	0	0	Vehicle out of gear/rolled	

<b>Fixed Object Struck</b>	<b>1,257</b>
----------------------------	--------------

Bridge overhead structure	0	Bridge pier or support	0
Bridge/bridge rail parapet	1	Curb/island/raised median	29
Ditch	82	Embankment	4
Ground	98	Culvert/pipe opening	2
Guardrail - face	1	Guardrail - end	0
Concrete traffic barrier (median or right sid...	2	Other traffic barrier	1
Cable barrier	2	Impact attenuator/crash cushion	0
Utility pole/light support	5	Traffic sign support	7
Traffic signal support	0	Other post/pole/support	2
Fire hydrant	0	Mailbox	0
Tree	5	Landscape/shrubbery	1
Snow bank	0	Fence	4
Wall	0	Building	5
Other fixed object	3	None (no fixed object struck)	1,003

<b>Drug/Alcohol Related</b>	<b>811</b>	<b>Non-Motorist Type</b>	<b>12</b>
Drug	9	Pedestrian	2
Alcohol (< Statutory)	3	Pedalcyclist (bicycle/tricycle/unicycle/pedal...	5
Alcohol (Statutory)	23	Pedalcycle passenger	0
Drug and Alcohol (< Statutory)	4	In or on building	0
Drug and Alcohol (Statutory)	7	Horse and buggy	0
Refused	7	Skater, personal conveyance, wheelchair	3
Under Influence of Alcohol/Drugs/Medications	20	Not reported	0
None Indicated	738	Other non-motorist	2
		Unknown	0



Iowa Crash Analysis Tool  
Crash Characteristics  
2025-2026

Road Classification	807
Interstate	54
US Route	120
Iowa Route	91
Secondary Road	150
Municipal Road	389
Institutional Road	3
Other	0
Unknown	0

Work Zone Type	12
Lane closure	8
Lane switch/crossover	1
Work on shoulder or median	1
Intermittent or moving work	0
Not reported	0
Other	2
Unknown	0

Work Zone Location	12
Before work zone warning sign	0
Advance warning area	0
Transition area	0
Within or adjacent to work activity	10
Termination area	0
Not reported	0
Other	2
Unknown	0

Work Zone Activity	12
Construction	7
Maintenance	4
Utility	0
Not reported	0
Other	1
Unknown	0

Workers Present	12
Workers only	4
No workers present	8
Workers and officer present	0
Law enforcement only	0
No one present	0
Not reported	0
Other	0
Unknown	0

Intersection Classification	0
Interstate - Interstate	0
Interstate - US Route	0
Interstate - IA Route	0
Interstate - Secondary	0
Interstate - Municipal	0
Interstate - Institutions	0
US Route - US Route	0
US Route - IA Route	0
US Route - Secondary	0
US Route - Municipal	0
US Route - Institutions	0
IA Route - IA Route	0
IA Route - Secondary	0
IA Route - Municipal	0
IA Route - Institutions	0
Secondary - Secondary	0
Secondary - Municipal	0
Secondary - Institutions	0
Municipal - Municipal	0
Municipal - Institutions	0
Institutions - Institutions	0
Not Indicated as an Intersection	0
Unlocated or Unknown	0

Contributing Circumstance - Road	811
None apparent	711
Surface condition (e.g., wet, icy)	23
Debris	7
Ruts/holes/bumps	11
Work Zone (roadway-related)	13
Slippery, loose, or worn surface	13
Obstruction in roadway	1
Traffic control obscured	0
Shoulders (none, low, soft, high)	1
Non-highway work	0
Traffic backup, prior crash	0
Traffic backup, regular congestion	3
Traffic backup, prior non-recurring incident	1
Disabled vehicle	0
Not reported	17
Other	7
Unknown	3

Work Zone Related	12
Yes	12
No	0
Unknown	0
Not reported	0

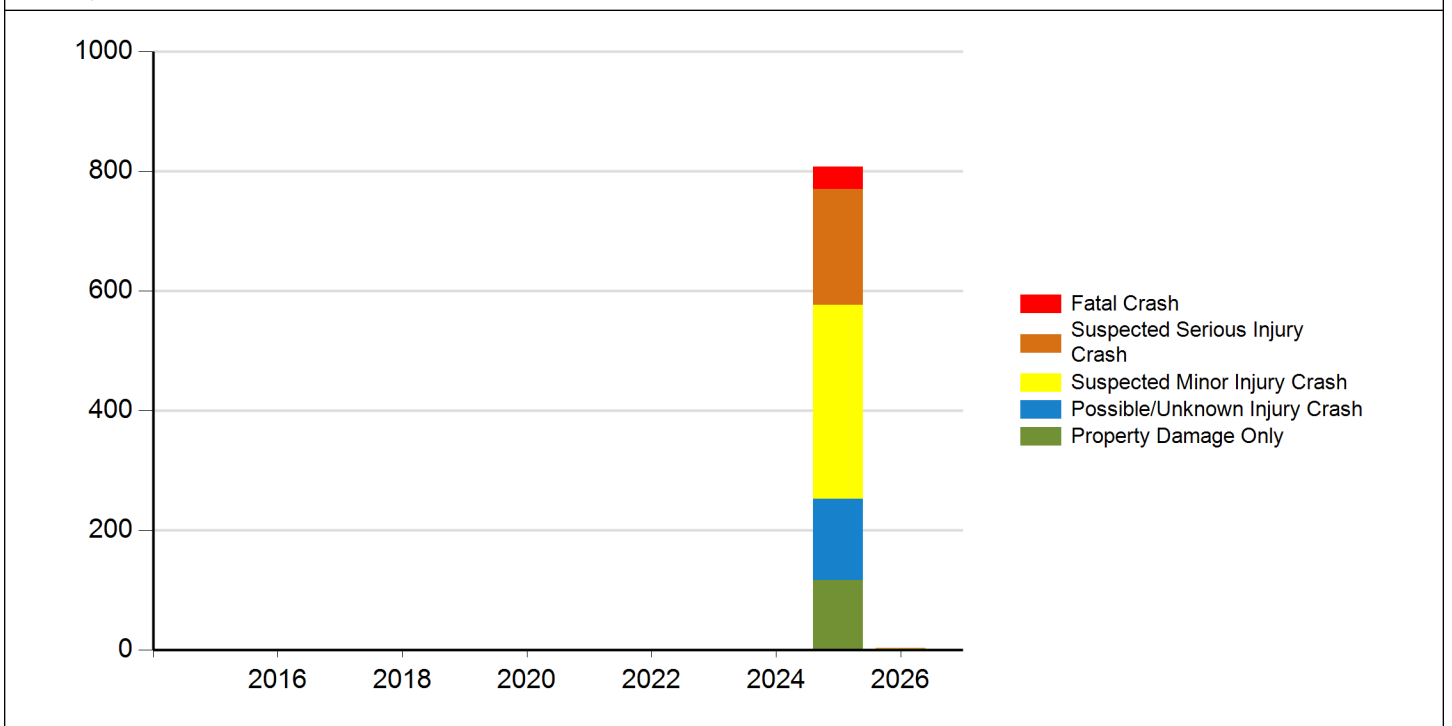


Iowa Crash Analysis Tool  
Crash Characteristics  
2025-2026

Crash Severity - Annual

Crash Year	Fatal Crash	Suspected Serious Injury Crash	Suspected Minor Injury Crash	Possible/Unknown Injury Crash	Property Damage Only	Total
2015	0	0	0	0	0	0
2016	0	0	0	0	0	0
2017	0	0	0	0	0	0
2018	0	0	0	0	0	0
2019	0	0	0	0	0	0
2020	0	0	0	0	0	0
2021	0	0	0	0	0	0
2022	0	0	0	0	0	0
2023	0	0	0	0	0	0
2024	0	0	0	0	0	0
2025	38	193	325	135	117	808
2026	0	1	1	1	0	3
<b>Total</b>	<b>38</b>	<b>194</b>	<b>326</b>	<b>136</b>	<b>117</b>	<b>811</b>

Severity/Year





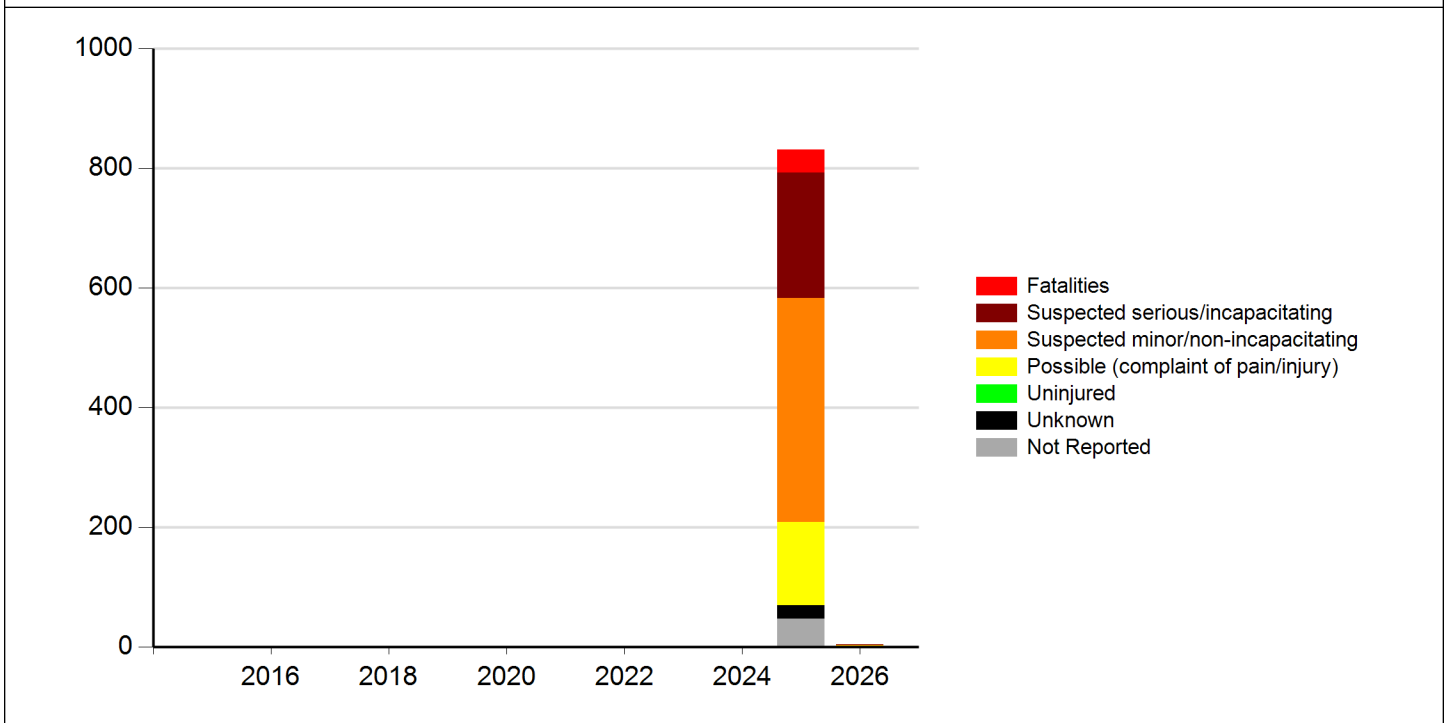


Iowa Crash Analysis Tool  
Crash Characteristics  
2025-2026

Injury Status - Annual

Crash Year	Fatalities	Suspected serious/incapacitating	Suspected minor/non-incapacitating	Possible (complaint of pain/injury)	Uninjured	Unknown	Not Reported	Total
2015	0	0	0	0	0	0	0	0
2016	0	0	0	0	0	0	0	0
2017	0	0	0	0	0	0	0	0
2018	0	0	0	0	0	0	0	0
2019	0	0	0	0	0	0	0	0
2020	0	0	0	0	0	0	0	0
2021	0	0	0	0	0	0	0	0
2022	0	0	0	0	0	0	0	0
2023	0	0	0	0	0	0	0	0
2024	0	0	0	0	0	0	0	0
2025	38	210	374	140	0	22	47	831
2026	0	1	1	1	0	0	1	4
Total	38	211	375	141	0	22	48	835

Injury Status/Year





Iowa Crash Analysis Tool  
Crash Characteristics  
2025-2026

Meeting the following criteria

Jurisdiction: Statewide  
Year: 2025, 2026  
Map Selection: No  
Filter: Motorcycle-involved

Analyst Information